

2018 12' SKIFF INTERDOMINION REGATTA

6 - 13 January 2018

Organising Authority

Royal Akarana Yacht Club

8-10 Tamaki Drive

Okahu Bay, Auckland 1071

VHF: Channel 27 | Race Management: 021 173 6264 | rayc@rayc.co.nz

SUPPLEMENTARY SAILING INSTRUCTIONS (SSI)

This sheet and Attachment A are supplements to Appendix S of the Racing Rules of Sailing (*page 136 RRS 2017-2020*).

RULES

SSI 1

1.1 Boats shall at all times observe the Auckland Council Navigation Safety bylaws in particular section 3.14.1. Moving prohibited zone.

A moving zone prohibited zone extending to 100m astern and 100m to each side of a vessel, and continued at such width to 500m ahead, following the line of the buoyed channel when changing course, is reserved around any vessel of 500 gross tonnage or greater, when that vessel is underway within the pilotage areas of Auckland (excluding Tamaki River) and Manukau. When navigating within marked channel, the moving prohibited zone to the side of the vessel may be reduced to the width of the marked channel and the zone ahead of the vessel shall follow the line of the marked channel.

1.2 For the purpose of defining a Hull Length for the definition of Zone as applies to RRS18 Room, a Hull length shall be the overall length of the boat and all attachments (i.e. Including prod/bowsprit and rudder gantry/ box). Note this differs from the application of hull length for the purpose of RRS17 - Proper Course.

1.3 Each boat must have a clear identification on its bow, either a boat number or clearly identifiable name.

NOTICES TO COMPETITORS (SI 2)

SSI 2 The race office is located at the RAYC/ASC clubhouse

Notices to competitors will be placed on the official notice board at RAYC/ASC foyer.

SIGNALS MADE ASHORE (SI 4)

SSI 3 Signals ashore will be displayed on the flagstaff located at the RAYC/ASC deck

When flag "AP" is displayed ashore, "1 minute" is replaced with "not less than 30 minutes" in the race signal AP

SCHEDULE OF RACES AND CLASS FLAGS (SI 5 & 6)

Day/Date	Number of Races	Time of first warning signal	Class Flag
Saturday 6 January	Up to 4	13:00	Yellow with black numerals
Sunday 7 January	Up to 4	12:00	Yellow with black numerals
Monday 8 January	Up to 4	12:00	Yellow with black numerals
Tuesday 9 January	Up to 4	12:00	Yellow with black numerals
Wednesday 10 January		Reserve Day	
Thursday 11 January	Up to 4	12:00	Yellow with black numerals
Friday 12 January	Up to 4	12:00	Yellow with black numerals
Saturday 13 January	Up to 4	12:00	Yellow with black numerals

A total of 14 races are scheduled.

SSI 6 On Saturday the 13 January no warning signal will be made after 15:00.

COURSES (SI 7)

SSI 7 The courses to be sailed, the order in which the marks are to be passed, and the side on which each mark is to be left are shown in Attachment A. Flags will be used to signal the course to be sailed.

MARKS (SI 8)

SSI 8 The description of the marks is in Attachment A

THE START (SI 9)

SSI 9 To alert boats that a race or sequence of races will begin soon, the orange starting line flag will be displayed with one sound at least five minutes before a warning signal is made.

TIME LIMITS (SI 12)

Course Type	Mark 1 Time Limit	Race Time Limit	Finish Window
Windward/Leeward	30 minutes	120 minutes	30 Minutes

Harbour	45 minutes	180 minutes	45 Minutes
---------	------------	-------------	------------

PENALTY SYSTEM

SSI 12

Rule 44.1 is changed so the Two-Turns Penalty is replaced by a One-Turn Penalty. Where a penalty is incurred whilst under spinnaker, the Penalty turn is to be completed before the next rounding of the bottom mark of the course, or if on the final leg, finishing. This is a change to having to complete penalty turns immediately.

CHECK OUT AND CHECK IN

SSI 15 Boats shall comply with the following check out and check in procedure:

Each boat shall “sign on” and “sign off” for each day’s racing on a sheet to be found on a table beside the official notice board upstairs at RAYC/ASC.

A boat that retires from a race or returns to the launching area before she has finished the last race of the day shall notify the race committee as soon as possible.

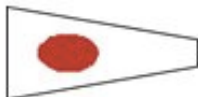
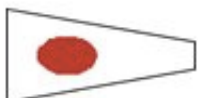







ATTACHMENT A
COURSES









For all courses the laid start/finish mark will be an orange teardrop with black markings.

Harbour Courses

(S) - indicates mark to be left to Starboard.

(P) - indicates mark to be left to Port.

	<p>Course 1 - Wind North - Start near Orakei Rough Rock Black (S) - Bean Rock (S) - Orakei (S) - Rough Rock Black (S) - Orakei (S) - Rough Rock Black (S) - Bean Rock (S) - Finish at Orakei</p>
 	<p>Course 1 A - Wind North - Start near Orakei Rough Rock Black (S) - Bean Rock (S) - Orakei (S) - Rough Rock Black (S) - Finish at Orakei</p>
	<p>Course 2 - Wind North East - Start near Resolution North Head (S) - Bastion (S) - Resolution (S) - North Head (S) - Resolution (S) - North Head (S) - Bastion (S) - Finish at Resolution</p>
 	<p>Course 2 A - Wind North East - Start near Resolution North Head (S) - Bastion (S) - Resolution (S) - North Head (S) - Finish at Resolution</p>
	<p>Course 3 Wind East - Start near Orakei Kohi West (P) - Torpedo (P) - Resolution (P) - Kohi West (P) - Resolution (P) - Kohi West (P) - Torpedo (P) - Resolution (P) - Finish at Orakei</p>
 	<p>Course 3 A Wind East - Start near Orakei Kohi West (P) - Torpedo (P) - Resolution (P) - Kohi West (P) - Resolution (P) - Finish at Orakei</p>

	<p>Course 4 - wind south - Start near North Head Orakei (P) - Bean Rock (P) - Rough Rock Black (P) - Orakei (P) - Rough Rock Black (P) - Orakei (P) - Bean Rock (P) - Rough Rock Black (P) - Finish at North Head</p>
	<p>Course 4 A - Wind South - Start near North Head Orakei (P) - Bean Rock (P) - Rough Rock Black (P) - Orakei (P) - Rough Rock Black (P) Finish at North Head</p>
	<p>Course 5 - Wind West - Start near Orakei Resolution (S) - Torpedo (S) - Kohi West (S) - Resolution (S) - Kohi West (S) - Resolution (S) - Torpedo (S) - Kohi West (S) - Finish at Orakei</p>
	<p>Course 5A - Wind West - Start near Orakei Resolution (S) - Torpedo (S) - Kohi West (S) - Resolution (S) - Kohi West (S) - Finish at Orakei</p>
	<p>Course 6 - Wind North West - Start near Bastion Torpedo (P) - Orakei (P) - Kohi West (P) - Torpedo (P) - Kohi West (P) - Torpedo (P) - Orakei (P) - Kohi West (P) - Finish at Bastion</p>
	<p>Course 6 A - Wind North West - Start near Bastion Torpedo (P) - Orakei (P) - Kohi West (P) - Torpedo (P) - Kohi West (P) - Finish at Bastion</p>
	<p>Course 7 - Wind South West - Start near North Head Resolution (P) - Orakei (P) - Rough Rock Yellow (P) - Resolution (P) - Rough Rock Yellow (P) - Resolution (P) - Finish at North Head</p>
	<p>Course 7 A - Wind South West - Start near North Head Resolution (P) - Orakei (P) - Rough Rock Yellow (P) - Resolution (P) - Finish at North Head</p>

Windward/Leeward Laid Course

All buoys will be left to Port. Finish downwind.

The Top Mark will be a Pink Cylindrical Buoy

The Bottom Mark will be a Pink Cylindrical Triangular Buoy

A replacement mark will be an Orange Triangular Buoy



Course 8 - Windward leeward - windward leeward - windward leeward.